



HIKING

INTERACTIVE
MAPS

MARTIGNY REGION

SAINT-AURICE + VERNAYAZ + DORENAZ
MARTIGNY + CHARRAT + FULLY + SAXON
SAILLON + TRIENT + SALVAN + FINHAUT
MARTIGNY-COMBE + BOVERNIER

WWW.MARTIGNY-REGION.CH

BREATHE

QUITE SIMPLY.



THE 20 EDUCATIONAL AND FAMILY WALKS IN MARTIGNY RÉGION

INSPIRATION

Nestled at the Rhône elbow, the region has numerous natural treasures and invites each hiker to discover them, whatever the season!

Spring

The rays of the sun come back to caress the Rhône valley. The orchards are budding, the hillsides of the vineyard regain their tender green foliage and the ground is lined with countless species of multicoloured flowers. This beautiful painting in movement varies with the rate of the melting snow.

Summer

The gardens and orchards are ready for harvesting, including the emblematic fruit of the region, the apricot, which you must taste! When the mercury rises, walks in the forests as well as in altitude offer an ideal and pleasant refuge. Water finds its way down from springs and glaciers to crisscross the different valleys. On its way, it meets streams, bisse, mountain lakes, fountains... so many sources that will bring a little freshness to your walks.

Autumn

The season is marked by the start of the harvest and the arrival of chestnuts. This is the perfect time to savour a traditional brisolée accompanied by a glass of regional wine after a stroll through the vineyards or the chestnut forest. The vegetation takes on its orange outfit, the forest walks take on a shimmering colour. Make sure to stroll in the middle of the tallest larch forest in Europe.

Winter

Nature wraps up in its majestic white coat. With good snow boots or snowshoes, discover the magical spectacle of trees covered with white gold, icicles that accumulate on the mazot (small houses) roofs, the pink reflection of the sun on the snow or discreet traces of animals freshly left in the powder.

WELCOME TO MARTIGNY RÉGION AND ABOVE ALL ENJOY YOUR WALK !



How to download maps to your phone?

WALK WITH INTERNET CONNECTION

Scan the QR code on each map to navigate on SuisseMobile

WALK WITHOUT INTERNET CONNECTION (INSTALLATION WITH WI-FI)

1. Install the Maps.me app.
2. On the app.:
 - a — Accept the privacy policy, the conditions of use, the geolocation and authorise the app. to access the multimedia files
 - b — Download the «Région lémanique» or «Suisse» map
3. Go to www.martigny.com/rando and download the KML file corresponding to the desired walk
 - a — With Android: open the file with the Maps.me app.
 - b — With Iphone: go to the downloads, open the file and copy it to the Maps.me app. (requires IOS13)

KEY SYMBOLS

A — KM — B distance from point A to B

A — KM — loop distance, return to point A

— walking route

▶ departure

▶ arrival

▶ mountain peak

1 beginner

walking time (child 6 years old)

spring

favourite

train

restaurant

fountain

2 weekend sportsman

accessible by wheelchair

summer

point of interest

bus/coach

refreshment bar

picnic area

3 trained sportsman

suitable for families

autumn

direction panels

car park

lodging/hotel

river/lake

4 expert

accessible by pushchair

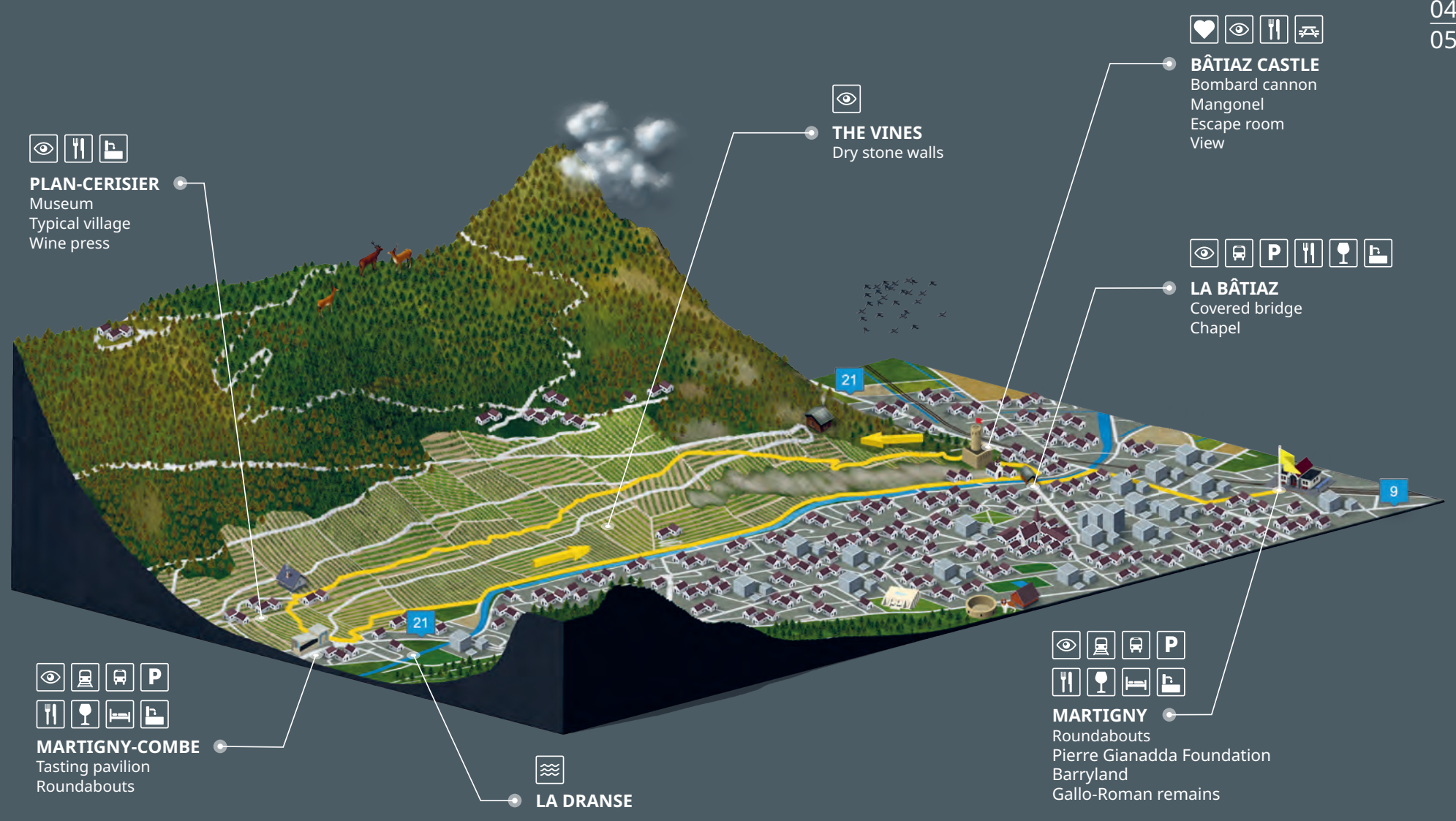
winter

direction panels

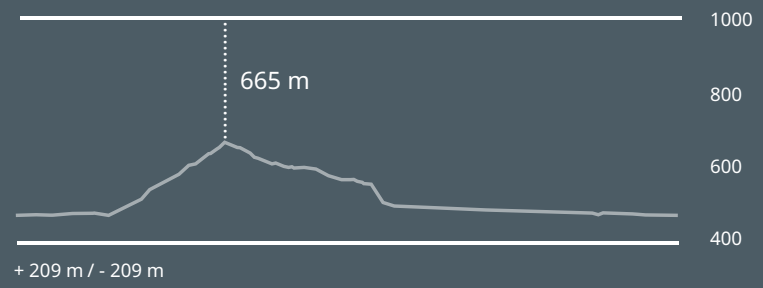
cantonal road

refuge

motorway



This walk allows you to discover some of the city's treasures such as the La Bâtiaz covered bridge, the Martigny and Martigny-Combe vineyards, the Bâtiaz Castle, the magnificent hamlet of Plan-Cerisier and a bucolic section along the Dranse. Cultivated in terraces, the vines are superimposed, hanging one above the other. The steep slope and the excellent climate provide conditions conducive to the high quality of the grapes. In 1812, the production of the best Valais wine was reported to be on Martigny's hill-side.



01

MARTIGNY TERRACED VINEYARD TRAIL

MARTIGNY TRAIN STATION > BÂTIAZ COVERED BRIDGE >
BÂTIAZ CASTLE > PLAN-CERISIER > MARTIGNY-COMBE >
BÂTIAZ COVERED BRIDGE > MARTIGNY TRAIN STATION


7.3 KM PEDESTRIAN PATH / TARRED ROAD

2H20

1

Panoramic view from the top of the Bâtiaz tower: the perfect selfie!

Direction panels to follow



Scan this QR code to download the GP's map. Procedure on page 3



TÊTE DES ÉCONDUITS
1449 m

CHEZ LARZE

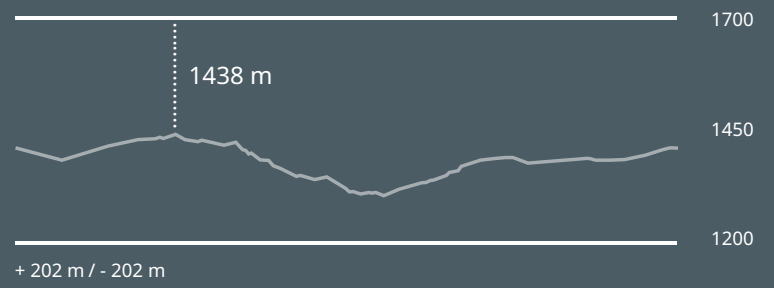
 
BIOLEY ALPINE PASTURE

  
DES PLANCHES PASS

  
CHEMIN-DESSUS

 = Mine  = Educational panel

Set in the middle of rich and fascinating vegetation, away from the tourist resorts, dotted with old disused mines and educational panels, this trail is a true witness of the past heritage. With a remarkable geology and a subsoil with more than 150 minerals, Mont Chemin takes advantage of limestone and well-drained soils to welcome a sumptuous larch forest.



02

MARTIGNY


MONT CHEMIN MINE TRAIL


DES PLANCHES PASS > TÊTE DES ÉCONDUITS >
CHEZ LARZE > DES PLANCHES PASS

 4.5 KM

PEDESTRIAN PATH / TARRED ROAD
FOREST ROAD


 1H45  1       

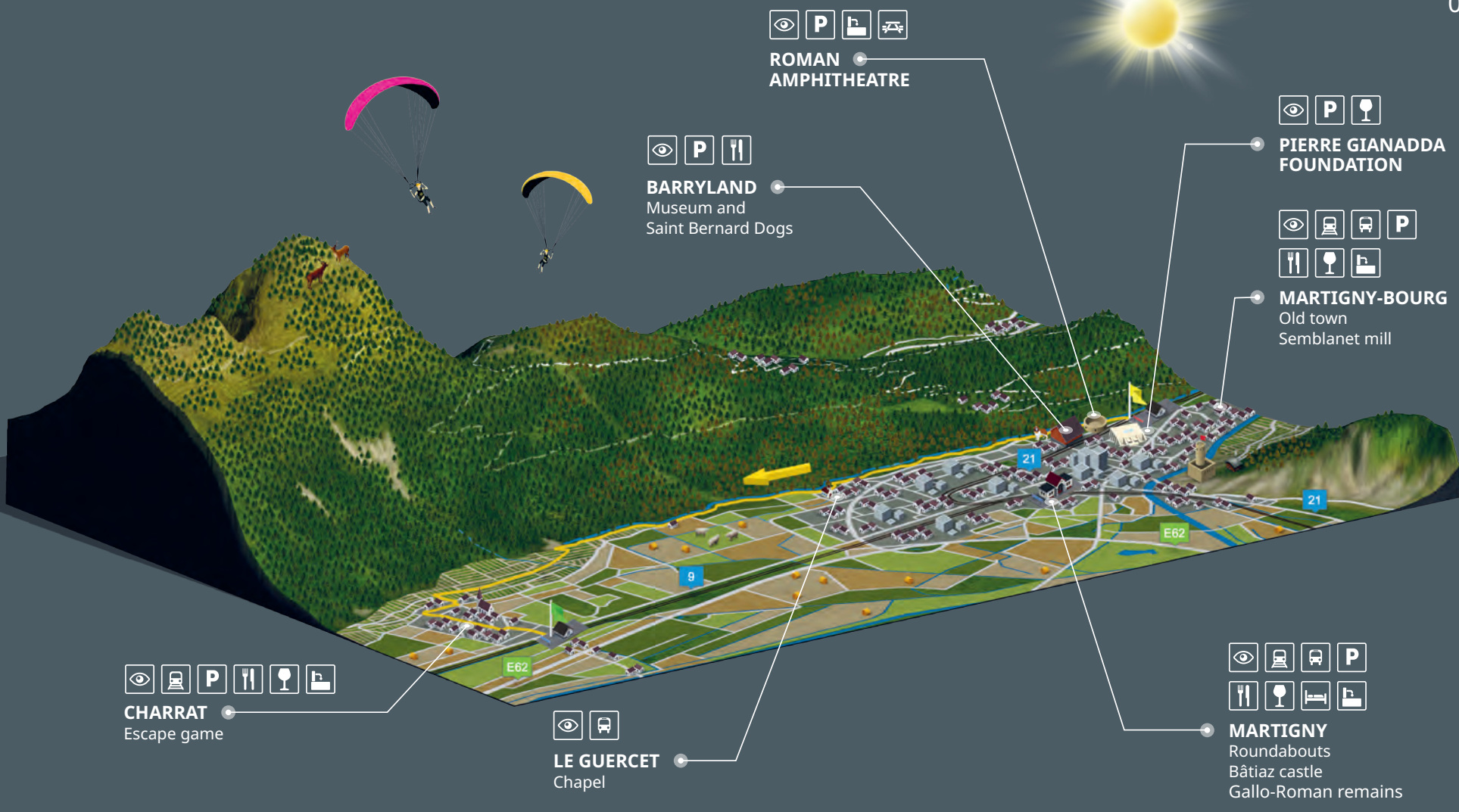
 You will be amazed by the larch forest and its fire-like colours in autumn!

 Direction panels to follow

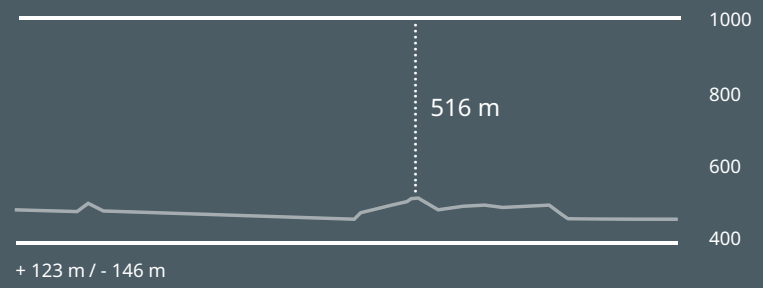


Scan this QR code to download the GPX map. Procedure on page 3





This walk along the Guercet bisse is the ideal opportunity for a fresh forest getaway. Before leaving Martigny, take the opportunity to visit the Pierre Gianadda Foundation and/or the Barryland Museum and do not forget to take a tour of the amphitheatre, while imagining what the city must have looked like in Roman times. The second part of the trail crosses the Charrat vineyard.



03

MARTIGNY GUERCET BISSE - CHARRAT VINEYARD


MARTIGNY-BOURG TRAIN STATION > AMPHITHEATRE >
LE GUERCET > CHARRAT TRAIN STATION

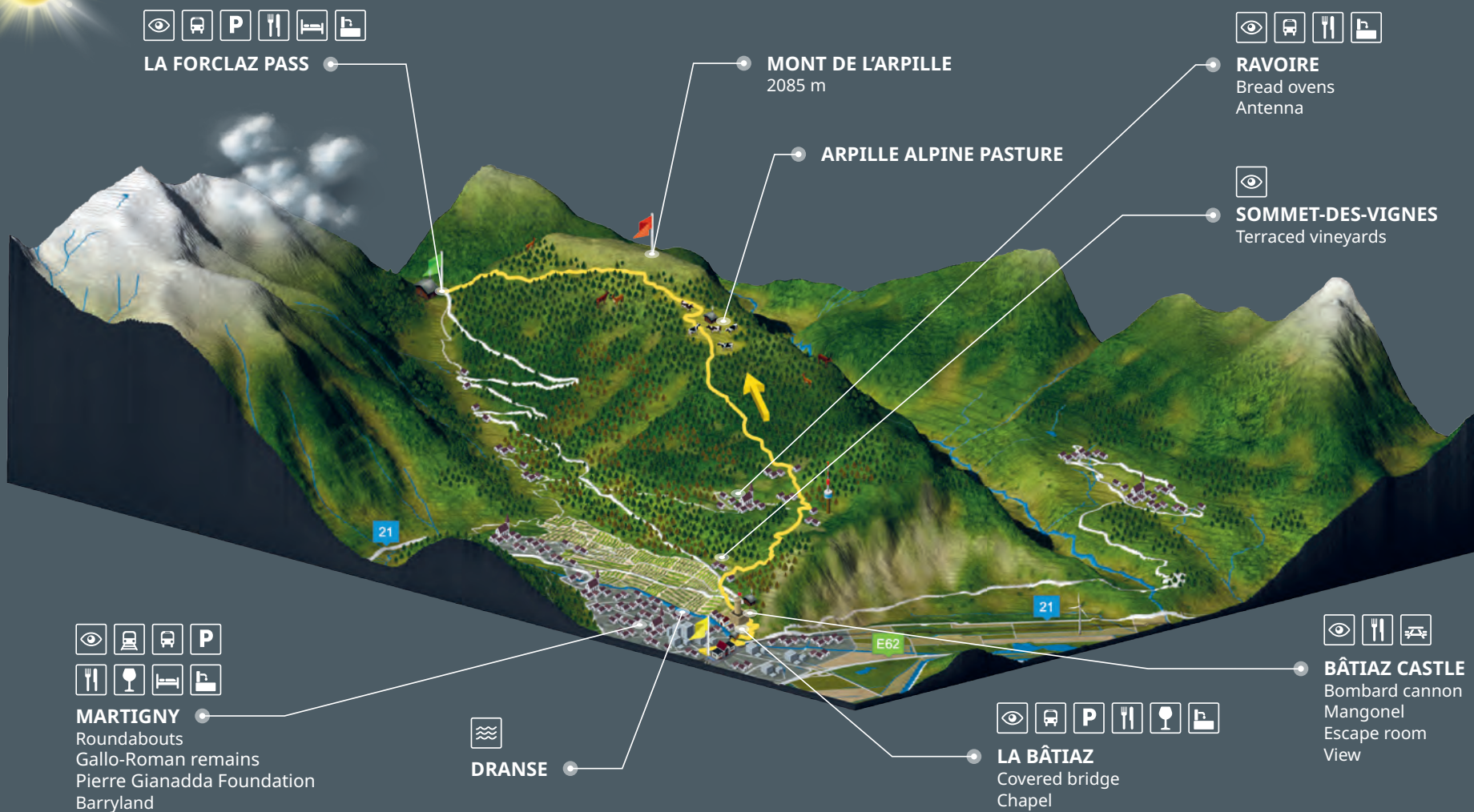
7.8 KM PEDESTRIAN PATH / TARRED ROAD

2H20 1 [Icons: Family, Wheelchair, Stroller, Gear, Sun, Leaf, Snowflake]

In a few seconds, you escape the noise of the city, finding yourself in a green and soothing nature.

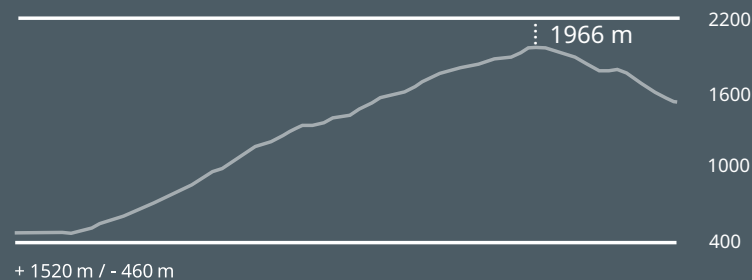
Direction panels to follow [Icon: Pedestrian arrow]





To reach the spectacular views worthy of postcards, you have to prepare yourself for the 1,500 metres rise in altitude of Mont Arpille from Martigny. To appreciate the climb, why not stopover at the Bâtiaz Castle, discover the bread ovens in the picturesque hamlets of Ravoire and above all, take the time to admire the Rhône plain during the climb. From the Alpine pasture to the Mont de l'Arpille, the ascent takes 30 minutes.

*In winter, part of the stretch is possible on snowshoes between Ravoire and the Arpille Alpine pasture.



04

MARTIGNY-COMBE

MARTIGNY - LA FORCLAZ PASS

MARTIGNY TRAIN STATION > BÂTIAZ CASTLE >
 LE SOMMET-DES-VIGNES > RAVOIRE > ARPILLE ALPINE PASTURE >
 LA FORCLAZ PASS

11.3 KM

PEDESTRIAN PATH / TARRED ROAD
FOREST ROAD

6 H 00

3

Icons: Family, Wheelchair, Stroller, Gear, Sun, Leaf, Snowflake

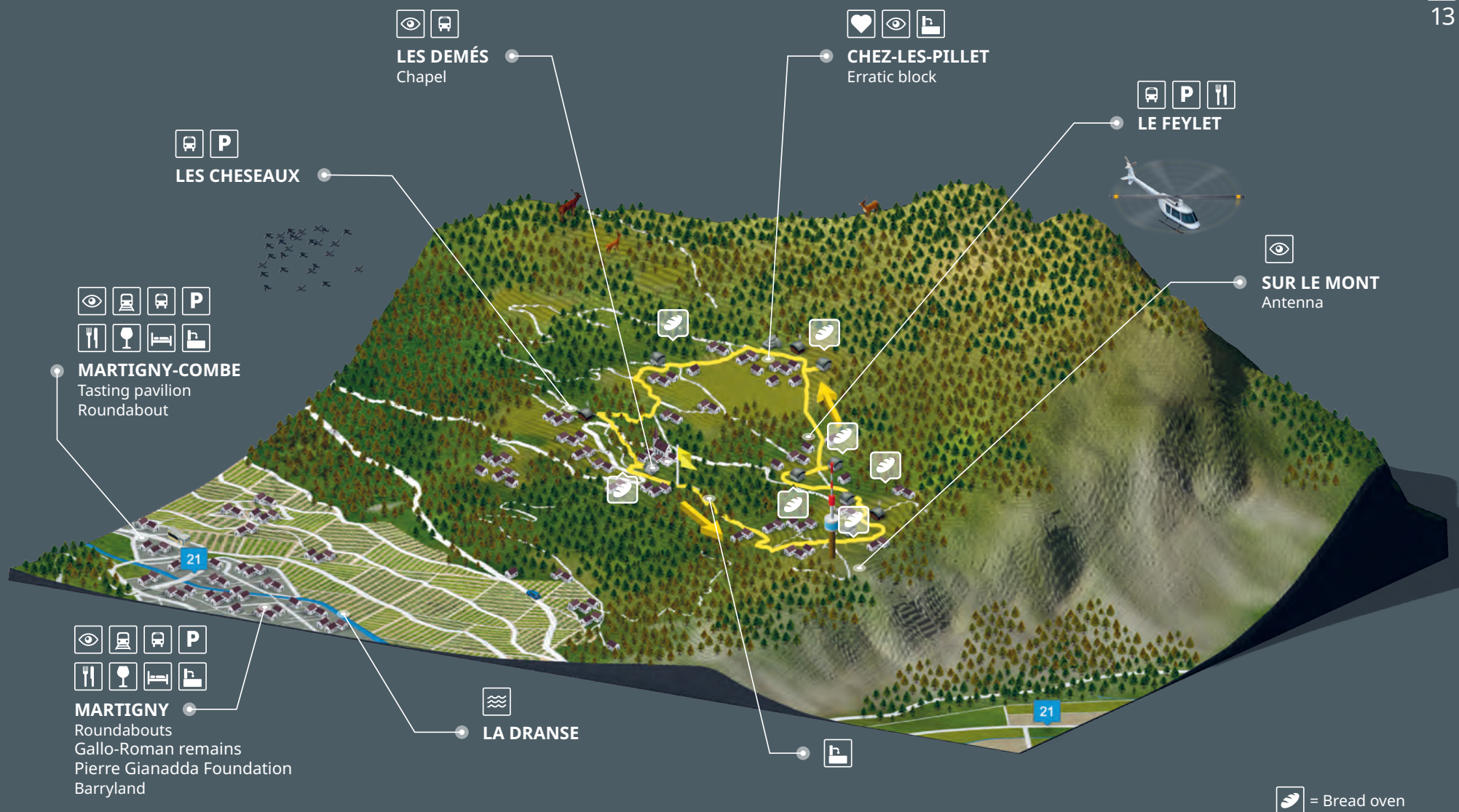
Pay attention, you may be joined by some deer.

Direction panels to follow

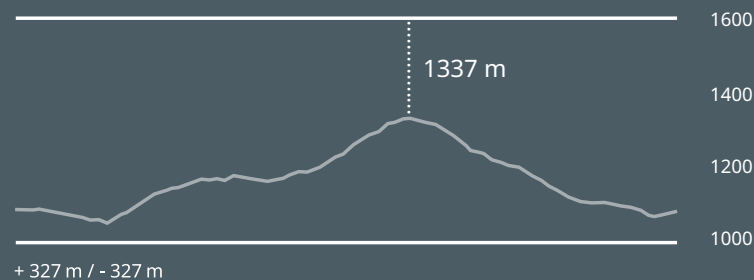
Icon: Pedestrian

Scan this QR code to
download the GPX map.
Procedure on page 3





Come and explore the Bread Oven Trail: a lovely walk through the hamlets of Ravoire, to discover bread ovens. In the old days, there were thirteen and today there are seven, which are still intact and, for the most part, operational. Overlooking Martigny, Ravoire is appreciated for spending a quiet moment in the peaceful setting.



05

MARTIGNY-COMBE

BREAD OVEN TRAIL

OLD HOTEL IN RAVOIRE > COUVERT DE RAVOIRE >
SUR LE MONT > LE FEYLET > CHEZ-LES-PILLET >
CHEZ-LES-PETOUDE > OLD HOTEL IN RAVOIRE

4.5 KM

PEDESTRIAN PATH / TARRED ROAD
FOREST ROAD

2H00 | 2 | [Icons for accessibility: stroller, wheelchair, baby carriage, dog, sun, leaf, snowflake]

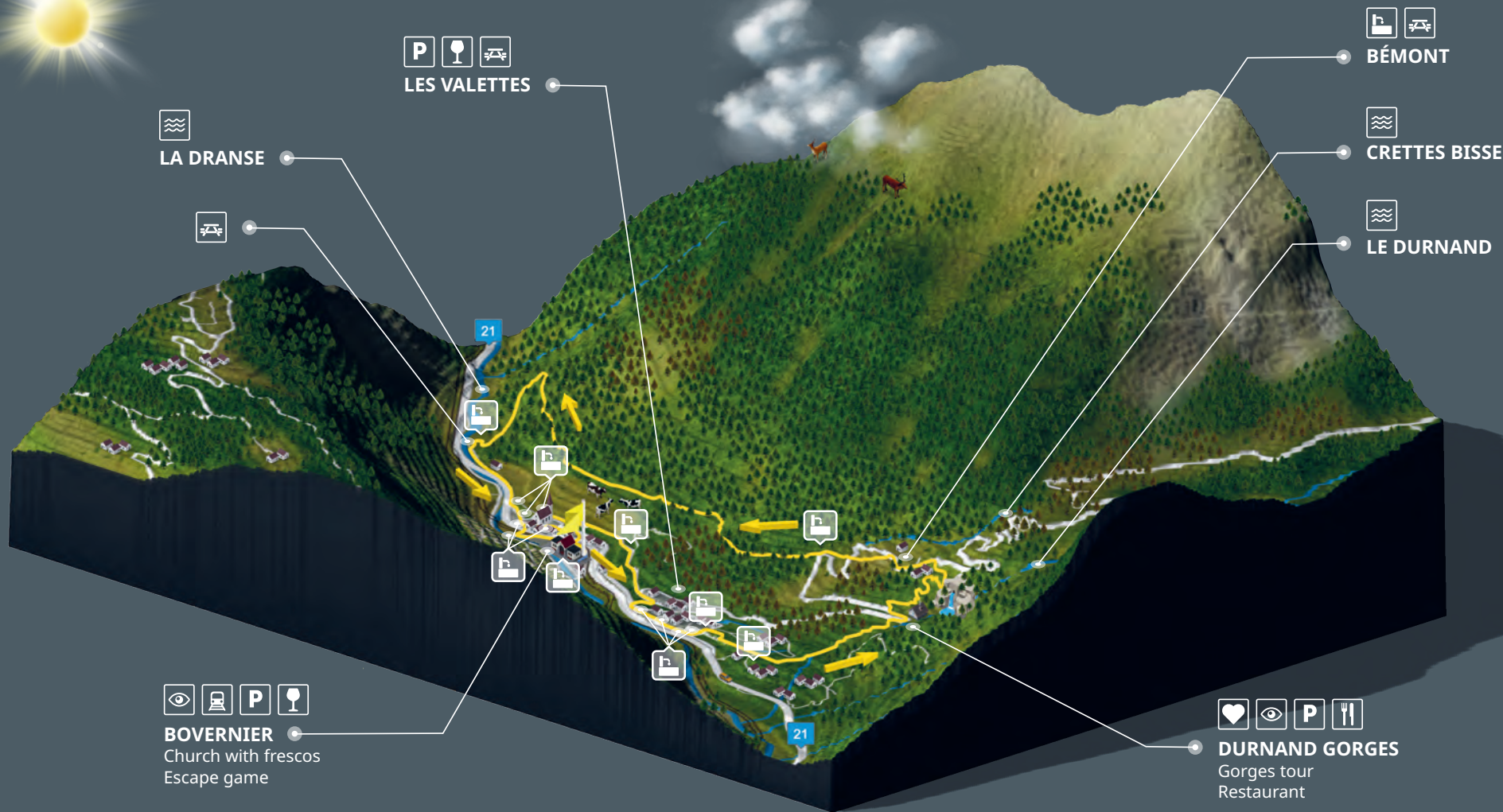
Breathtaking view from "Chez-les-Pillet" over the entire Rhône valley!

Direction panels to follow

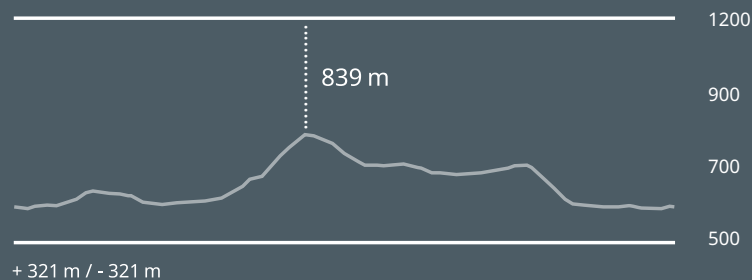


Scan this QR code to
download the GPX map.
Procedure on page 3





In the heart of the countryside of Vouipes (wasps), nickname of the Bovernier and Valettes villages inhabitants, this walk takes you into the forest along trails and forest roads. This route includes the Tour of the Fountains, a pleasant educational walk through thirteen fountains, all of them provide a piece of the village history. Discover in particular where their nickname comes from and the origin of their famous vines. It is possible to combine this walk with the Durnand Gorges tour, offering a magical and refreshing spectacle.



06

BOVERNIER

TOUR OF THE FOUNTAINS - BÉMONT

BOVERNIER TRAIN STATION > BOVERNIER > LES VALETES >
DURNAND GORGES > BÉMONT > TOUR OF THE FOUNTAINS >
LES ILES > BOVERNIER TRAIN STATION

8.2 KM

PEDESTRIAN PATH / TARRED ROAD
FOREST ROAD

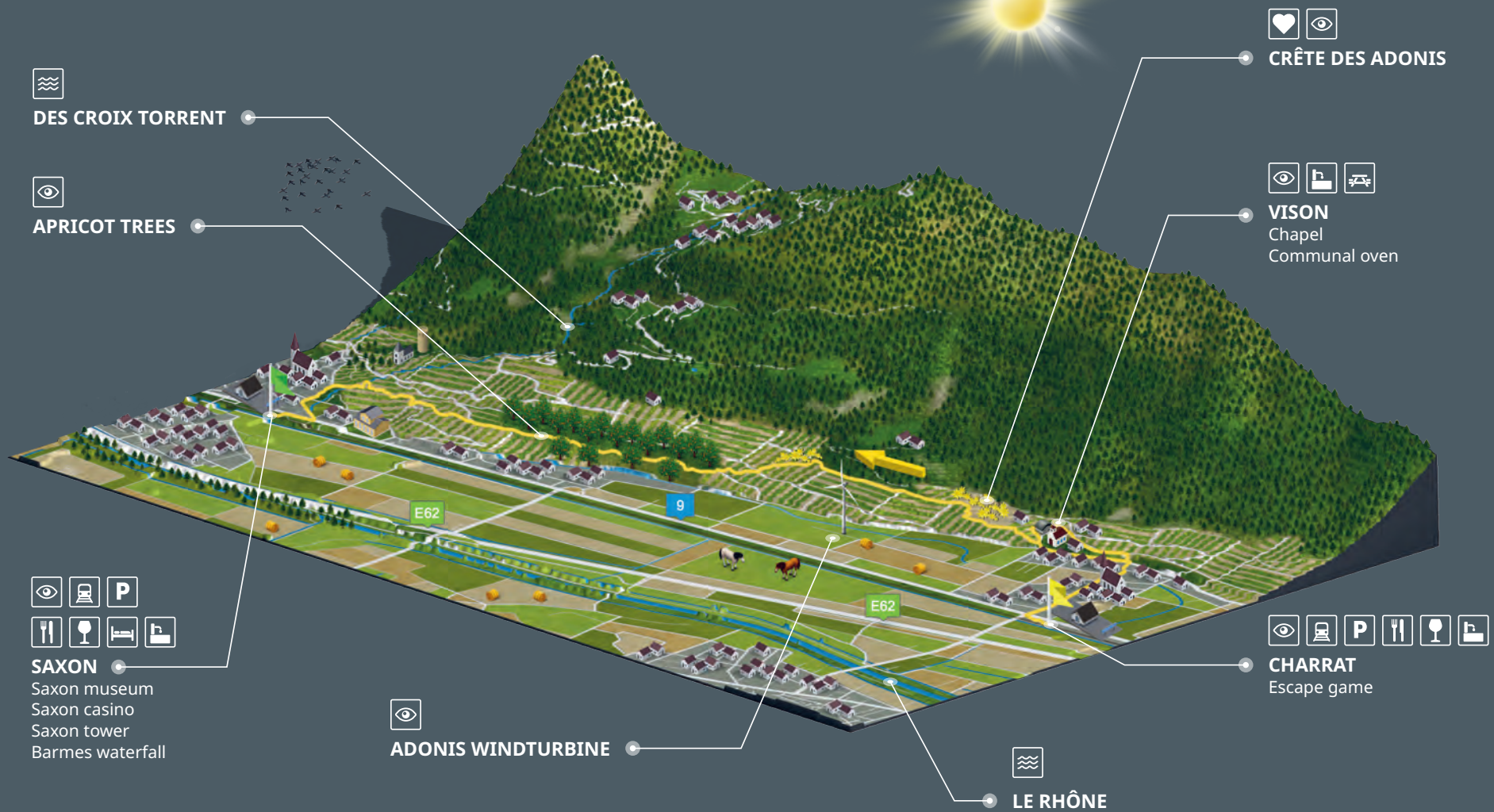
2H40 2 [Icons for family, wheelchair, stroller, gear, sun, leaf, snowflake]

The freshness and spectacle provided by the Durnand Gorges, ranked amongst the 10 most beautiful gorges in Europe (off route).

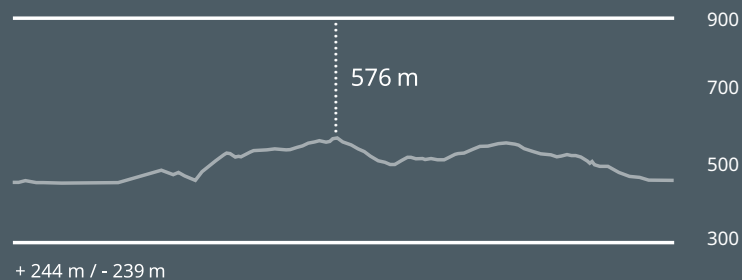
Direction panels to follow Tour des fontaines [Hiker icon]

Scan this QR code to download the GP's map. Procedure on page 3





This trail allows you to discover a flower unique to the region, the spring adonis; it is the symbol of the Valais flora. Its bright yellow colour accompanies the hikers on a large part of the route but to see it, you have to choose the right season between early April and May. This walk follows the Rhône Valley and leads to the village of Saxon and its famous apricot trees.



07

CHARRAT ADONIS TRAIL

CHARRAT TRAIN STATION > VISON > LA CRÊTE >
BARMES WATERFALL > SAXON TRAIN STATION

6.8 KM

PEDESTRIAN PATH / TARRED ROAD



A real treasure hunt where the reward is none other than the gold-coloured flower in its natural environment.

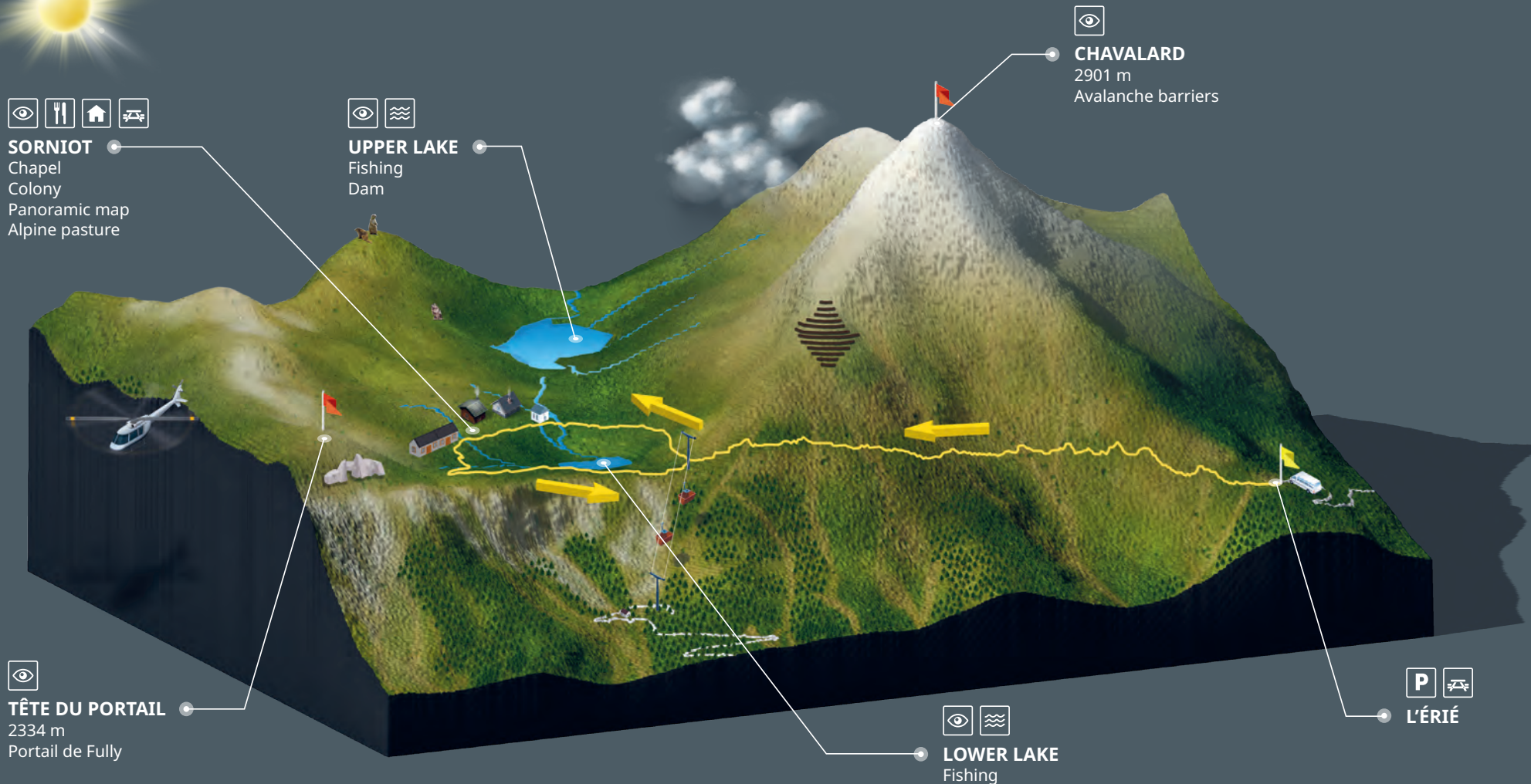
Direction panels to follow



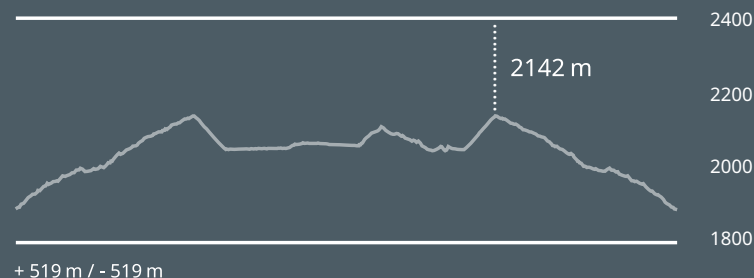
Possible in winter but without snow

Scan this QR code to
download the GPS map.
Procedure on page 3





Pleasant, wide, slight drop in altitude and vertiginous, the trail starts from Erié, goes through the La Blè pass to reach Sorniot. This route runs along the southern flank of Grand Chavalard, between the steep slopes of crystalline rocks at the foot and the steppe and limestone rock walls towards the summit. At La Blè, the landscape suddenly opens up to the glacial cirque and the lower lake. The Sorniot hut awaits you to taste delicious «PDO» raclette cheeses and apline serac cheese.



08

FULLY SORNIOT, LOWER LAKE

L'ÉRIÉ > SORNIOT HUT > L'ÉRIÉ

9.1 KM

PEDESTRIAN PATH

3 H 20
 3

This balcony trail offers a plunging view of the plain and a panoramic view of the Mt-Blanc and Grand-Combin mountains.

Direction panels to follow



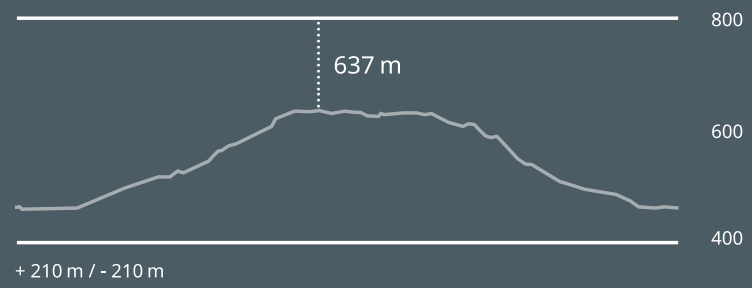
ACCESS In summer, shuttles from Fully. Info on fullytourisme.ch
By car via a small mountain road.

Scan this QR code to
download the GPS map.
Procedure on page 3





Following this path, you will cross the picturesque protected village of Branson, which is built directly on the rock. You will stroll through a chestnut forest, as well as passing through the rich steppes. At the beginning of the year, you will be able to witness the spectacular display of spring meadow saffron (bulbocode). This flower is present in Switzerland only in the canton of Valais, on its very sunny slopes. It has a very short flowering period beginning when the snow starts to melt. You will be able to enjoy many other flowers that brighten this trail all throughout the year.



09

FULLY SPRING MEADOW SAFFRON TRAIL

RHÔNE BRIDGE > BRANSON >
FOLLATÈRES NATURE RESERVE > RHÔNE BRIDGE


▶ 3.6 KM PEDESTRIAN PATH / TARRED ROAD

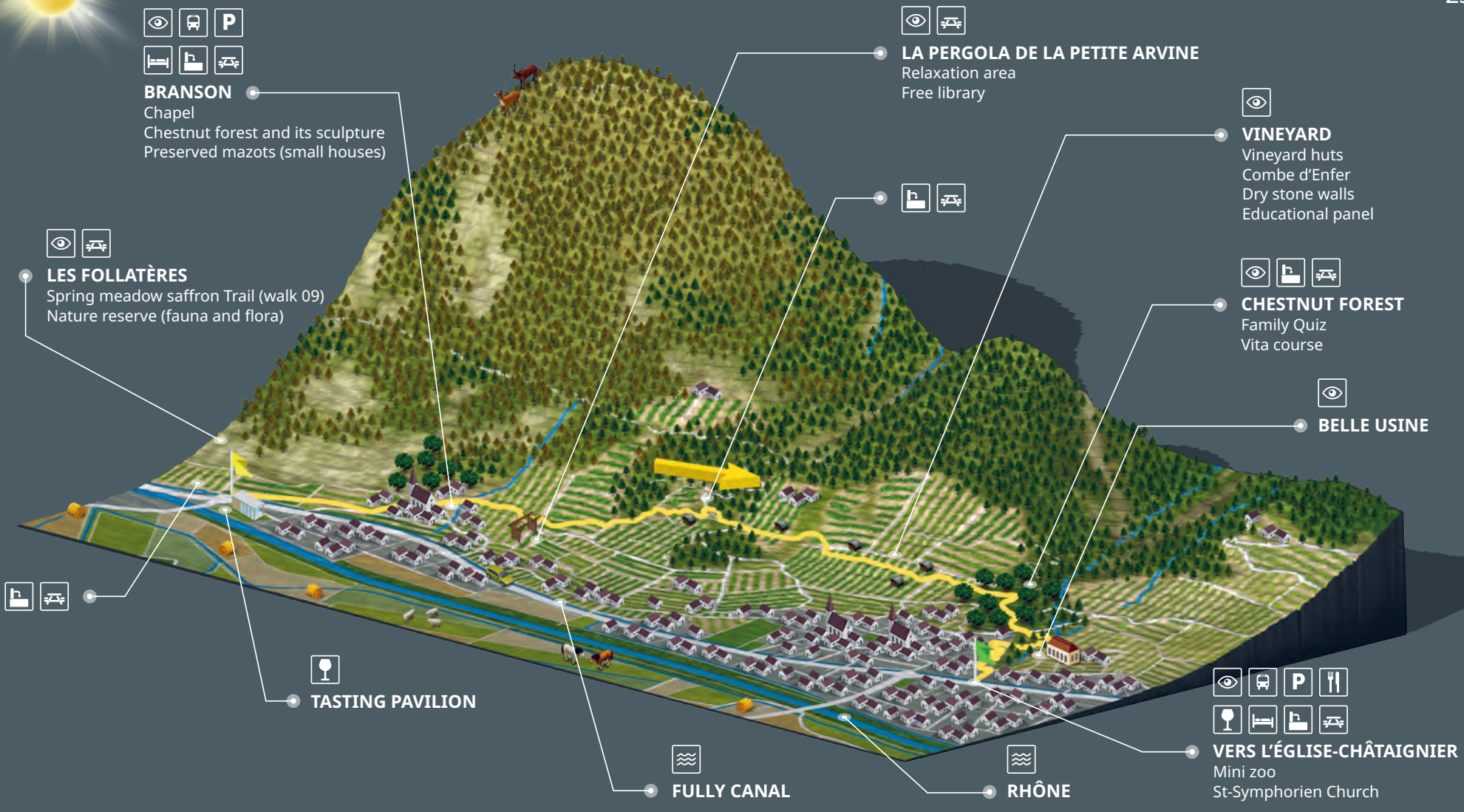
🕒 1H30 👤 2 👤👤 ♿ 🛒 ⚙️ ☀️ 🌿 ❄️

♥️ Visiting the village of Branson is exceptional. The wonderful contrast of mazots (small houses) and modern dwellings helps preserving the historic character of the place.

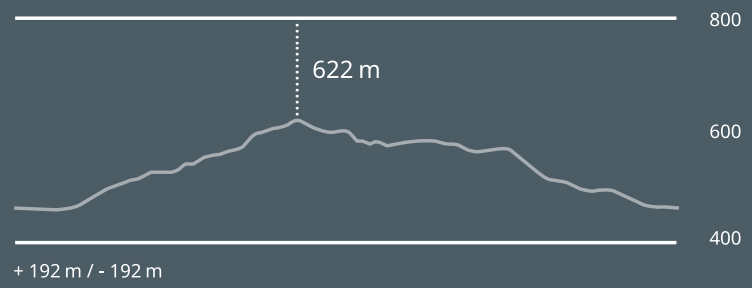
📍 Direction panels to follow  

Scan this QR code to download the GP's map. Procedure on page 3





This walk offers an exceptional view of the Rhône plain and links the Branson chestnut forest and that of Vers-l'Église. There are several information panels along the trail giving explanations on the evolution of the vine over the seasons, as well as on the Fully vineyard. During your walk, you can also discover the numerous vineyard huts scattered throughout the vineyard. These little houses, used throughout the season for growing vines, also serve as shelters for breaks, especially at harvest time!



10

FULLY VINE AND VINEYARD HUTS TRAIL

RHÔNE BRIDGE > BRANSON > COMBE D'ENFER >
CHESTNUT FOREST > BELLE USINE >
FULLY CREPIER (BUS STOP)

4.3 KM PEDESTRIAN PATH / TARRED ROAD

1H30 2 [Icons: Family, Wheelchair, Stroller, Gear, Sun, Leaf, Snowflake]

Take a walk in autumn and enjoy the beautiful colours by picking up the marvellous chestnuts of Fully.

Direction panels to follow *Chemin des vignes et des guérites* [Yellow arrow icon]

Possible in winter but without snow

Scan this QR code to download the GPS map. Procedure on page 3

MARTIGNY

- 01 TERRACED VINEYARD TRAIL P4
- 02 MONT CHEMIN MINE TRAIL P6
- 03 GUERCET BISSE - CHARRAT VINEYARD P8

MARTIGNY-COMBE

- 04 MARTIGNY - LA FORCLAZ PASS P10
- 05 BREAD OVEN TRAIL P12

DORÉNAZ

- 11 FOLLATÈRES TOUR P26
- 12 CHAMPEX D'ALLESSE - LAVEY - SAINT-MAURICE P28

SAINT-MAURICE

- 13 TOUR OF THE CLIFF P30
- 14 DUFOUR FORTIFICATIONS P32
- 15 L'AIGUILLE DE MEX P34

BOVERNIER

- 06 TOUR OF THE FOUNTAINS - BÉMONT P14

FULLY

- 08 SORNIOT, LOWER LAKE P18
- 09 SPRING MEADOW SAFFRON TRAIL P20
- 10 VINE AND VINEYARD HUTS TRAIL P22

CHARRAT

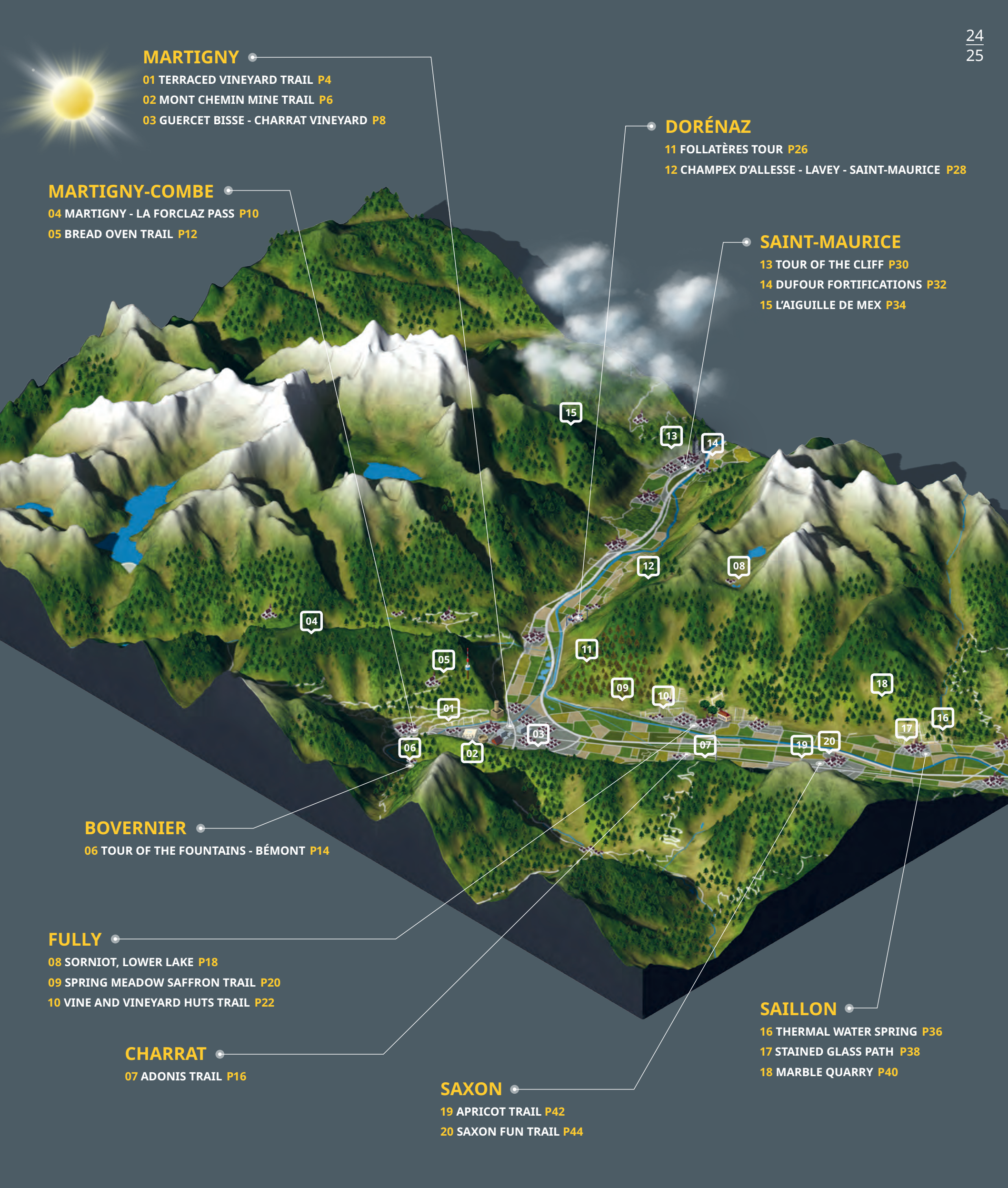
- 07 ADONIS TRAIL P16

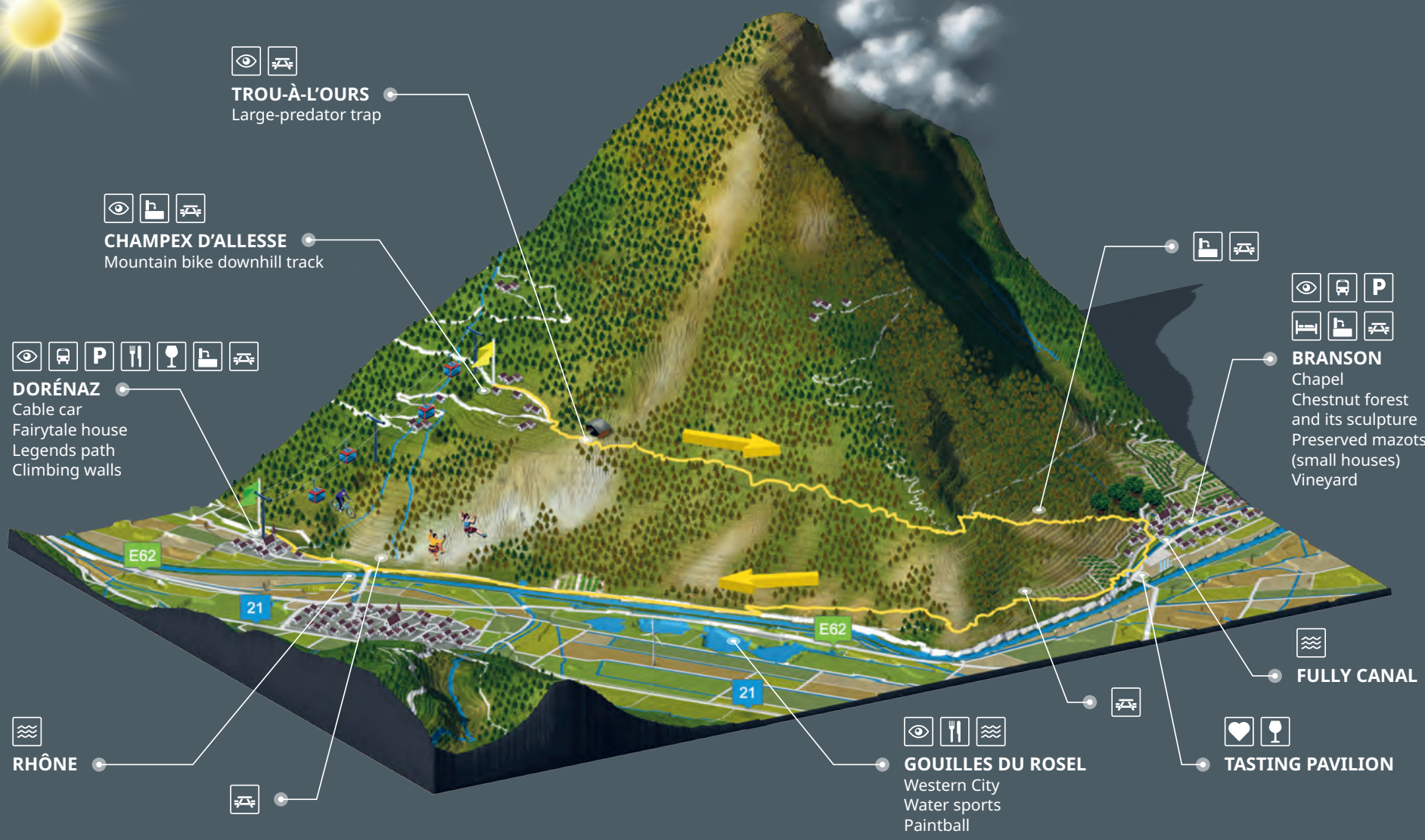
SAXON

- 19 APRICOT TRAIL P42
- 20 SAXON FUN TRAIL P44

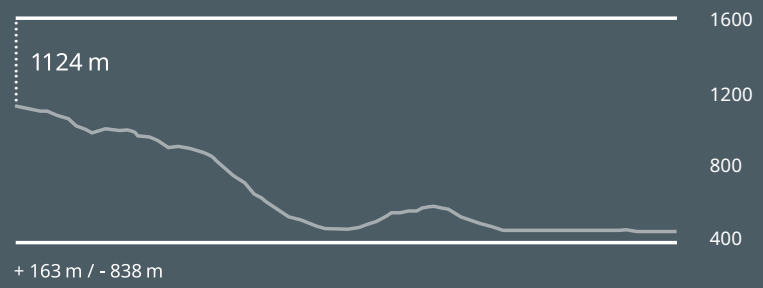
SAILLON

- 16 THERMAL WATER SPRING P36
- 17 STAINED GLASS PATH P38
- 18 MARBLE QUARRY P40





This hill-side excursion allows you to cross the entire Follatères nature reserve from Donéraz to Branson. This reserve, known to naturalists and enthusiasts, offers a wealth of unique flora and fauna with over 200 species of southern or eastern plants. The landscape is wild and untouched by human intervention.



11

DORÉNAZ FOLLATÈRES TOUR

CHAMPEX D'ALLESE > BRANSON > DORÉNAZ


11.2 KM PEDESTRIAN PATH / TARRED ROAD FOREST ROAD

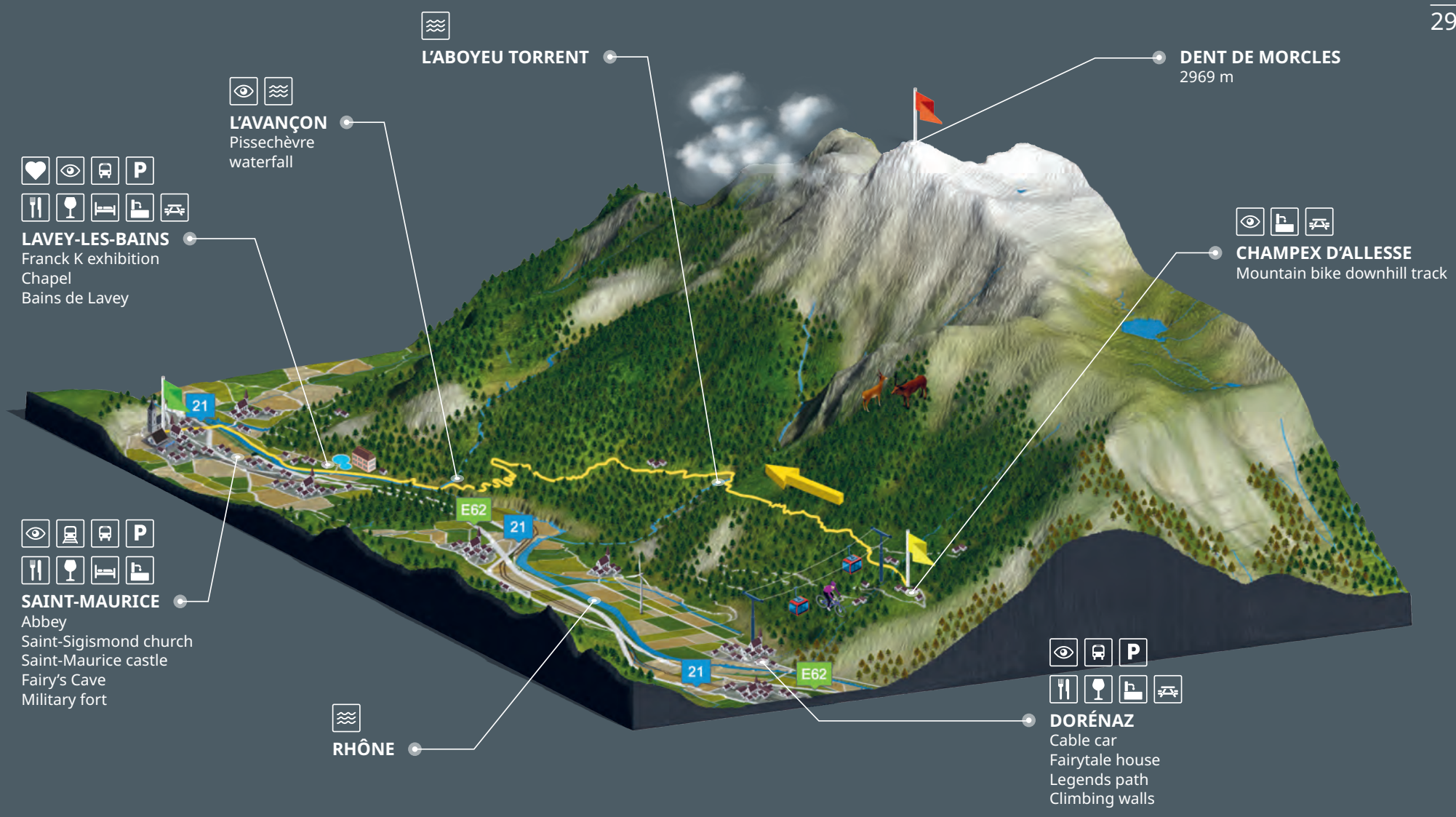
3 H 30 **3**

Midway through the tour, you will find the Fol'terres agrotourism pavilion where you will be able to taste a selection of local produce.

Direction panels to follow

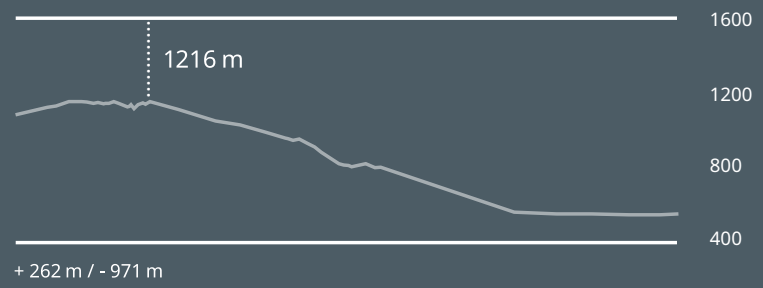
ACCESS Start in Champex d'Allesse, at the cable car station.





The trail overlooks two communes known as «Outre-Rhône», Dorénaç and Collonges, the only communes in the district of Saint-Maurice located on the right bank of the Rhône. The path leads down the plain to Lavey-les-Bains and Saint-Maurice. The 180° panoramic view between Lake Geneva and the town of Martigny is truly magical.

Beware, the route is vertiginous and there are some challenging passages where you have to hold on a chain.



12

DORÉNAÇ

CHAMPEY D'ALLESSE - LAVEY - SAINT-MAURICE

CHAMPEY D'ALLESSE > PLEX > LE MONT > WHITE HOUSE > ESLEX > LAVEY-LES-BAINS > SAINT-MAURICE

13.7 KM PEDESTRIAN PATH / TARRED ROAD FOREST ROAD

4 H 10 3

Icons: wheelchair, stroller, dog, sun, leaf, snowflake

After a long walk enjoy the relaxing effect of the water of Lavey-les-Bains.

Direction panels to follow

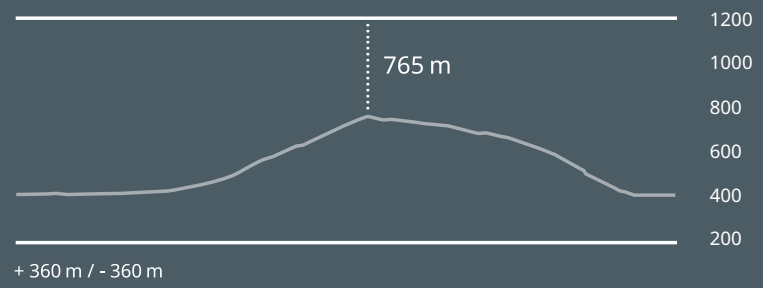
ACCESS By bus from Martigny to reach the departure of the Dorénaç cable car. This allows a direct train return from Saint-Maurice.



Scan this QR code to download the GP's map. Procedure on page 3



This walk invites you to take some height and discover the Plateau de Vérossaz, by going around the majestic cliff which overlooks the city of Saint-Maurice. You can admire the magnificent panoramic view of the Salantin and all the Rhône Valley. Why not complete your walk with a visit to one of the main tourist sites in the city: Fairy's Cave, military forts Château de Saint-Maurice as well as the Abbey and its treasure.



13

SAINT-MAURICE TOUR OF THE CLIFF

SAINT-MAURICE TRAIN STATION > LES CASES > VÉROSSAZ >
DUFOUR TOWER > SAINT-MAURICE TRAIN STATION

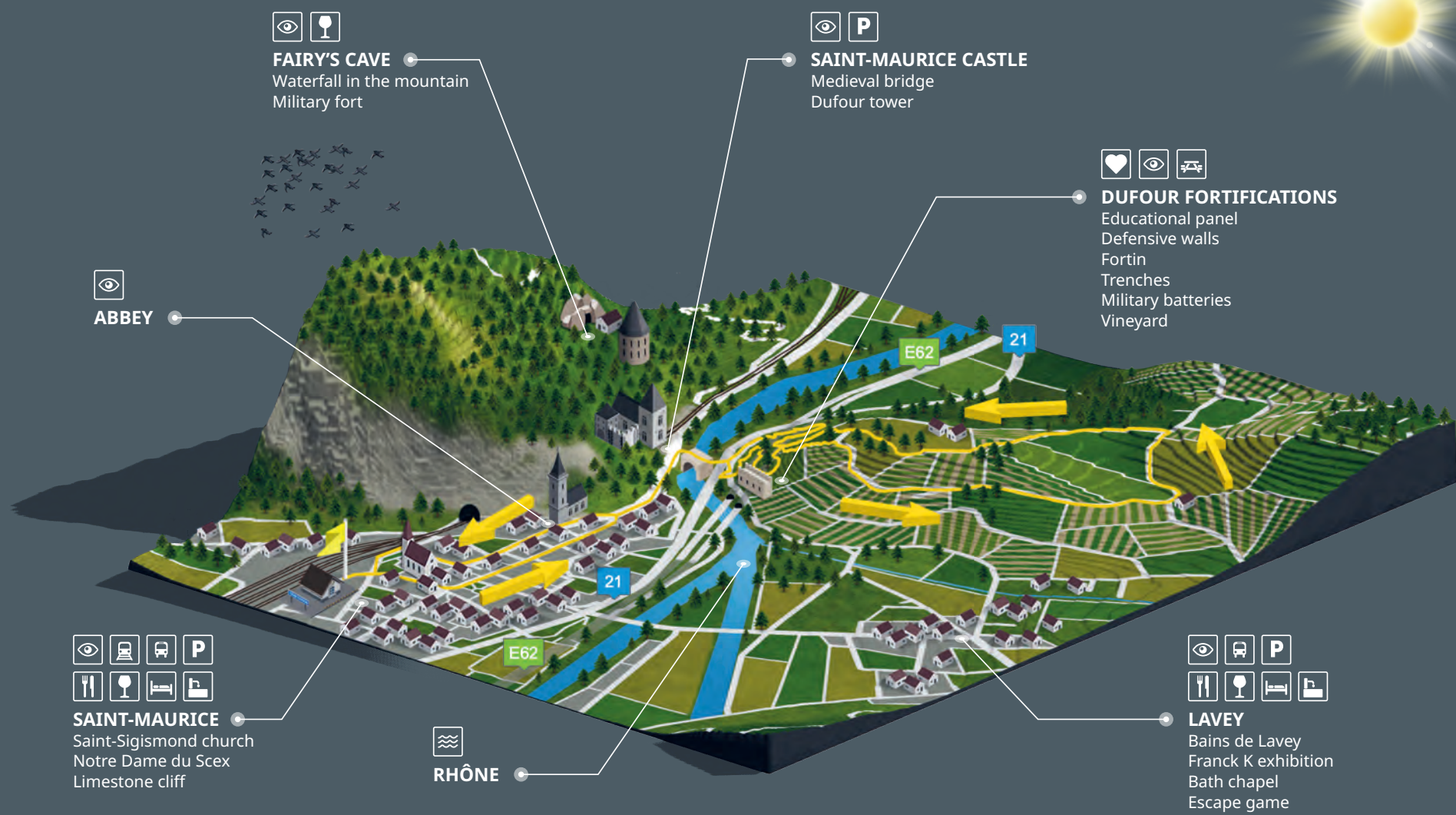
7.1 KM PEDESTRIAN PATH / TARRED ROAD

2H40 2 [Family icon] [Wheelchair icon] [Stroller icon] [Gear icon] [Sun icon] [Leaf icon] [No snow icon]

By adventuring a few more metres off the trail, you will be able to enjoy the magic of the Fairy's Cave and all its freshness.

Direction panels to follow [Itinerary Plateau de Vérossaz St-Maurice Tourisme] [Yellow arrow with person icon]

Scan this QR code to download the GP's map. Procedure on page 3



FAIRY'S CAVE
Waterfall in the mountain
Military fort

SAINT-MAURICE CASTLE
Medieval bridge
Dufour tower

DUFOUR FORTIFICATIONS
Educational panel
Defensive walls
Fortin
Trenches
Military batteries
Vineyard

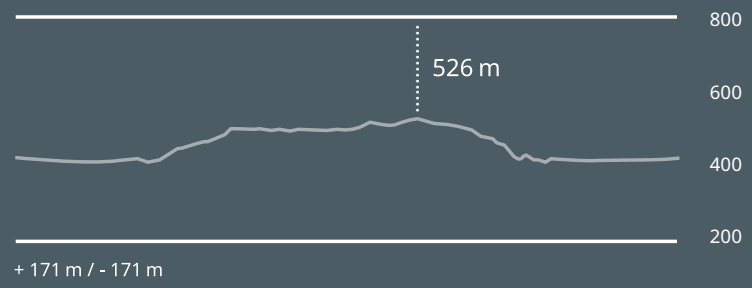
ABBEY

SAINT-MAURICE
Saint-Sigismond church
Notre Dame du Scex
Limestone cliff

RHÔNE

LAVEY
Bains de Lavey
Franck K exhibition
Bath chapel
Escape game

A real strategic passage to access the upper Rhône valley, Saint-Maurice is steeped in military history. The Dufour fortifications were built as early as 1831, at a time when the political and military situation in Europe was in turmoil and the threat of war was upon us. During this walk, walkers can enjoy Saint-Maurice's vineyards, which are located in the canton of Vaud.



14

SAINT-MAURICE

DUFOUR FORTIFICATIONS

SAINT-MAURICE TRAIN STATION > GRAND-RUE >
DUFOUR FORTIFICATIONS > L'AUMÔNERIE >
DUFOUR FORTIFICATIONS > ABBEY >
SAINT-MAURICE TRAIN STATION


4.9 KM PEDESTRIAN PATH / TARRED ROAD FOREST ROAD

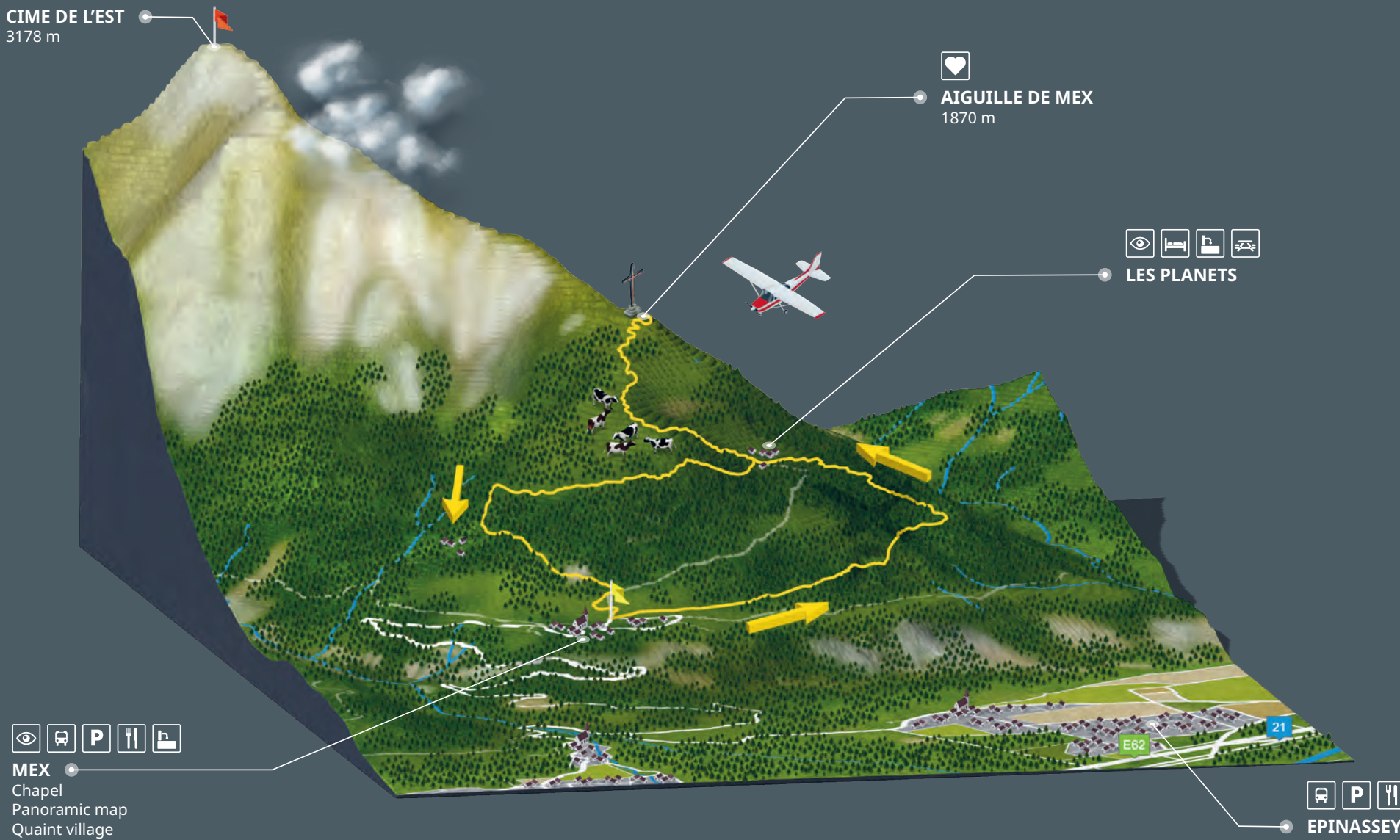
1H30 1 [Icons: Family, Stroller, Wheelchair, Dog, Sun, Leaf, Snowflake]

Straying a little off the path, you will be able to discover all the fortifications of this strategic place.

Direction panels to follow

Possible in winter but without snow



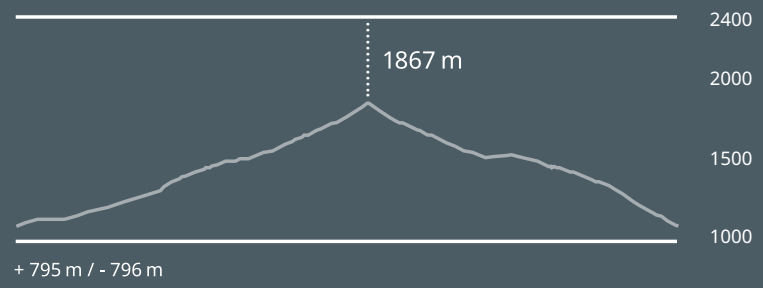


MEX
Chapel
Panoramic map
Quaint village

LES PLANETS

EPINASSEY

This magnificent circuit allows you to reach the Aiguille de Mex from where the magnificent panorama, which extends from the Lake Geneva basin to Mont-Blanc, is sure to take your breath away. With its unobstructed view from all sides, the summit is one of the most beautiful vantage points in the whole region. From the village of Mex, the landscape changes from forests to pastures. Your effort will be rewarded with a breath-taking scenic view.



15

SAINT-MAURICE

L'AIGUILLE DE MEX

MEX > LES PLANETS > L'AIGUILLE >
LES PLANETS > LES MAYEUX > MEX

8,5 KM PEDESTRIAN PATH / TARRED ROAD
FOREST ROAD

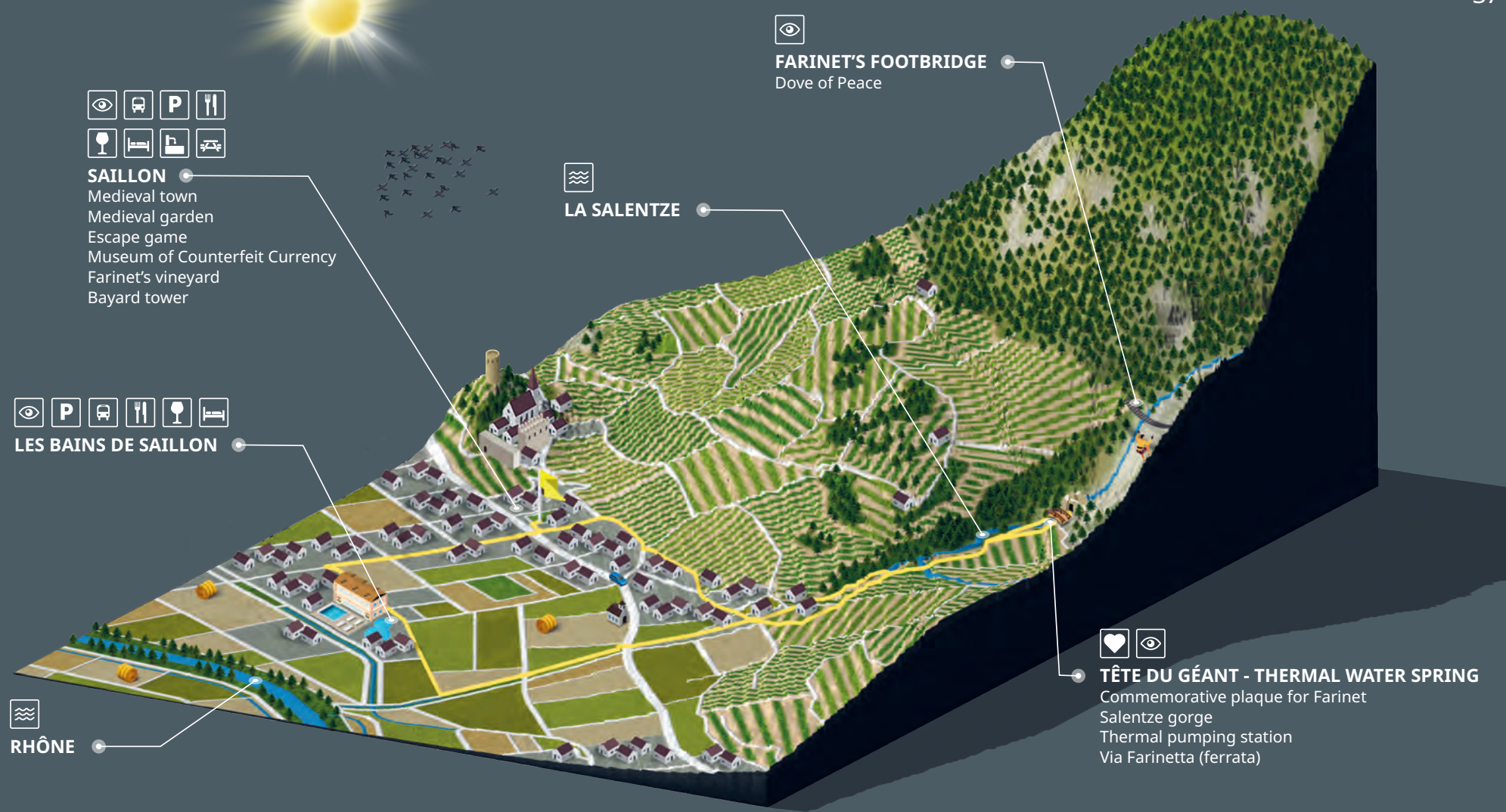
4 H 00 **3**

Panoramic view from the Lake Geneva Basin to the Cime de l'Est, while enjoying an aperitif.

Direction panels to follow

Scan this QR code to
download the GP's map.
Procedure on page 3





- 👁️
- 🚗
- P
- 🍴
- 🛏️
- 🏠
- 🚲

SAILLON
 Medieval town
 Medieval garden
 Escape game
 Museum of Counterfeit Currency
 Farinet's vineyard
 Bayard tower

- 👁️
- P
- 🚗
- 🍴
- 🛏️
- 🛏️

LES BAINS DE SAILLON

- 🌊

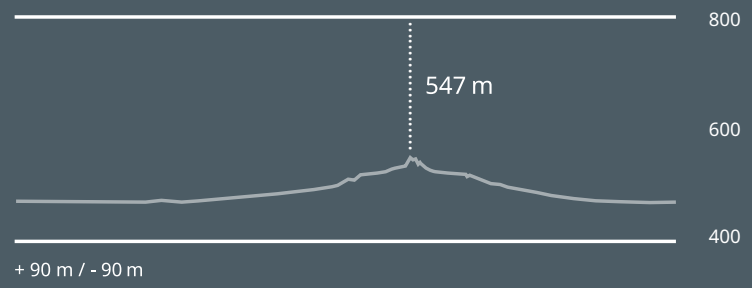
RHÔNE

👁️
FARINET'S FOOTBRIDGE
 Dove of Peace

🌊
LA SALENTZE

❤️ 👁️
TÊTE DU GÉANT - THERMAL WATER SPRING
 Commemorative plaque for Farinet
 Salentze gorge
 Thermal pumping station
 Via Farinetta (ferrata)

This trail takes walkers to the hot spring of Bains de Saillon. The painter Gustave Courbet immortalised this place on his canvas «La Caverne des Géants». This painting illustrates this idyllic place where there is also a commemorative plaque in honour of the Valais Robin Hood, Farinet, who spent his life and died in these gorges.



16

SAILLON

THERMAL WATER SPRING

PLACE FARINET > BAINS DE SAILLON > LES MOULINS VINEYARD > TÊTE DU GÉANT - THERMAL WATER SPRING > PLACE FARINET

▶️ 4,4 KM PEDESTRIAN PATH / TARRIED ROAD

- 🕒 1H25
- 👤 1
- 👥
- ♿
- 🛒
- ⚙️
- ☀️
- 🌿
- ❄️

❤️ Rinse your face and hands with thermal water and feel the difference.

📍 Direction panels to follow   

❄️ Possible in winter but without snow

Scan this QR code to download the GP's map. Procedure on page 3



BAYARD TOWER
Panoramic view

MIEVEAL GARDEN
Tomb of Farinet
Rose of Farinet
Saillon marble altar (Church)

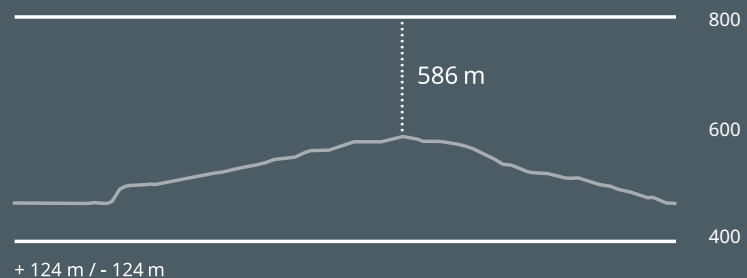
FARINET'S VINEYARD
Wall of Remembrance
Youth Dove
Personalities plaques



SAILLON
Medieval town
Escape game
Museum of Counterfeit Currency
Bains de Saillon

📍 = Stained glass

This initiatory itinerary is punctuated by 21 giant stained glass windows, imposing works of art by the painter Héritier and the glassmaker Imboden. The memory of the counterfeiter, Joseph-Samuel Farinet, remains present throughout the trail. It also allows you to discover the magnificent medieval village of Saillon and its countless treasures.



17

SAILLON STAINED GLASS PATH

PLACE FARINET > CHEMIN DES ÉCOLIERS > SAILLON MEDIEVAL TOWN > FARINET'S VINEYARD > SAILLON MEDIEVAL TOWN > PLACE FARINET

▶ 2,8 KM PEDESTRIAN PATH / TARRED ROAD

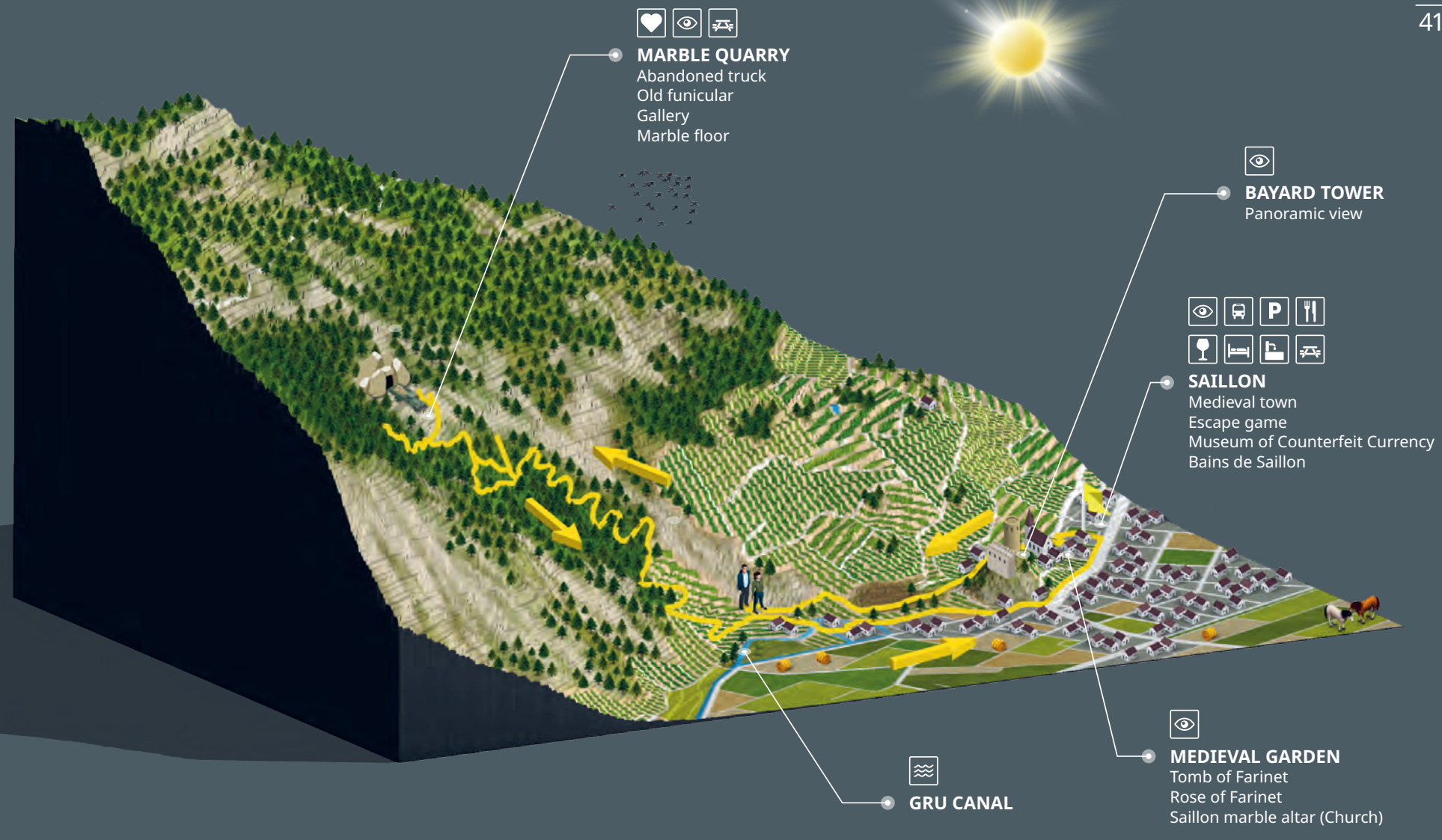


♥ Let yourself be taken by the tranquillity that radiates from the Vigne à Farinet.

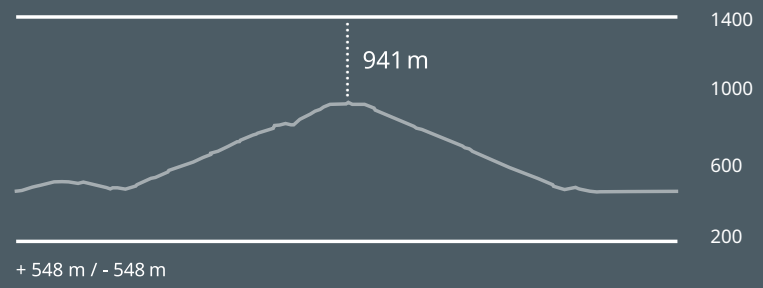
📍 Direction panels to follow

Scan this QR code to download the GPX map. Procedure on page 3





The walkers are able to reach the marble quarry via a trail through vineyards and forest. Anyone who takes time out to walk this path can imagine the difficulty of transporting the marble to the plain (before the arrival of the funicular). For security reasons, it is forbidden to cross the fence, which prevents access to the galleries.



18

SAILLON

MARBLE QUARRY

PLACE FARINET > SAILLON MEDIEVAL TOWN >
MARBLE QUARRY > LES BARMES > PLACE FARINET

9.8 KM PEDESTRIAN PATH / TARRED ROAD FOREST ROAD

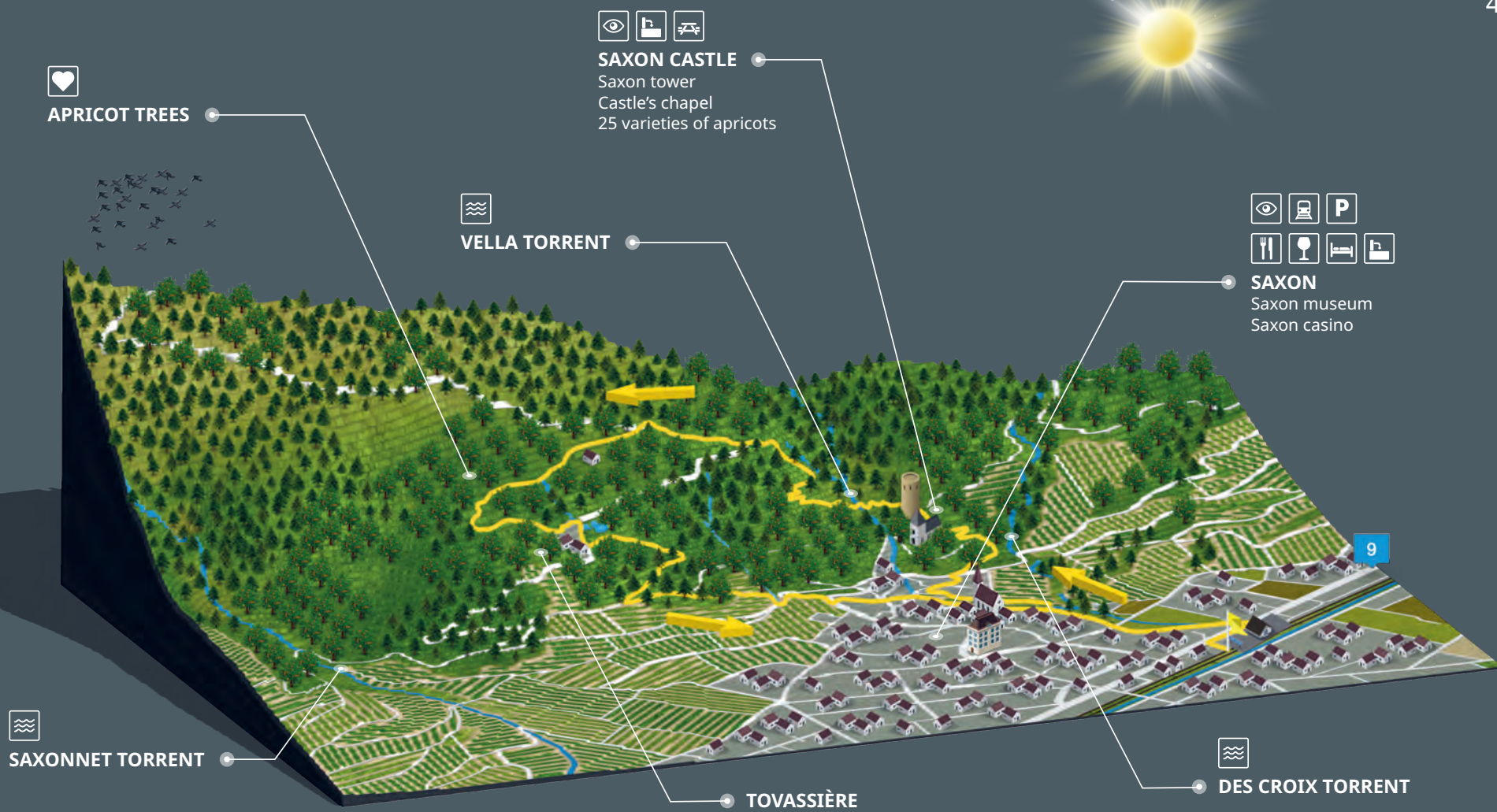
3H45 3 [Icons: Family, Wheelchair, Stroller, Gear, Sun, Leaf, Snowflake]

When you arrive at the marble quarry, shout your name to hear it echo through the rocks.

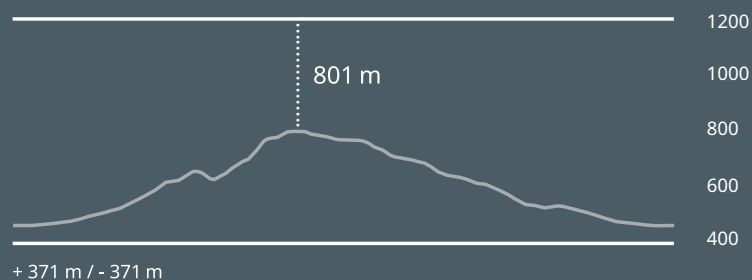
Direction panels to follow [Icons: Signpost, Red building, Bell, Yellow arrow with hiker]

Possible in winter but without snow

Scan this QR code to download the GPS map. Procedure on page 3



Saxon, the Swiss apricot capital, offers an educational walk through the village, its orchards, vineyards and forest. The trail is dotted with information panels revealing all the secrets of the fruit. At the Saxon tower, take advantage of a break and appreciate not only the breathtaking view of the region but also of its space with 25 varieties of apricots available to walkers. The tour proposed in this brochure corresponds to the small loop of the Apricot Trail. During the walk, however, it is possible to join the big trail and extend your walk by an hour.



19

SAXON APRICOT TRAIL

SAXON TRAIN STATION > SAXON TOWER > BONATRY >
TOVASSIÈRE > CHURCH > SAXON TRAIN STATION

5.8 KM

PEDESTRIAN PATH / TARRED ROAD
FOREST ROAD



Enjoy the spring show when the apricot trees are in full bloom.

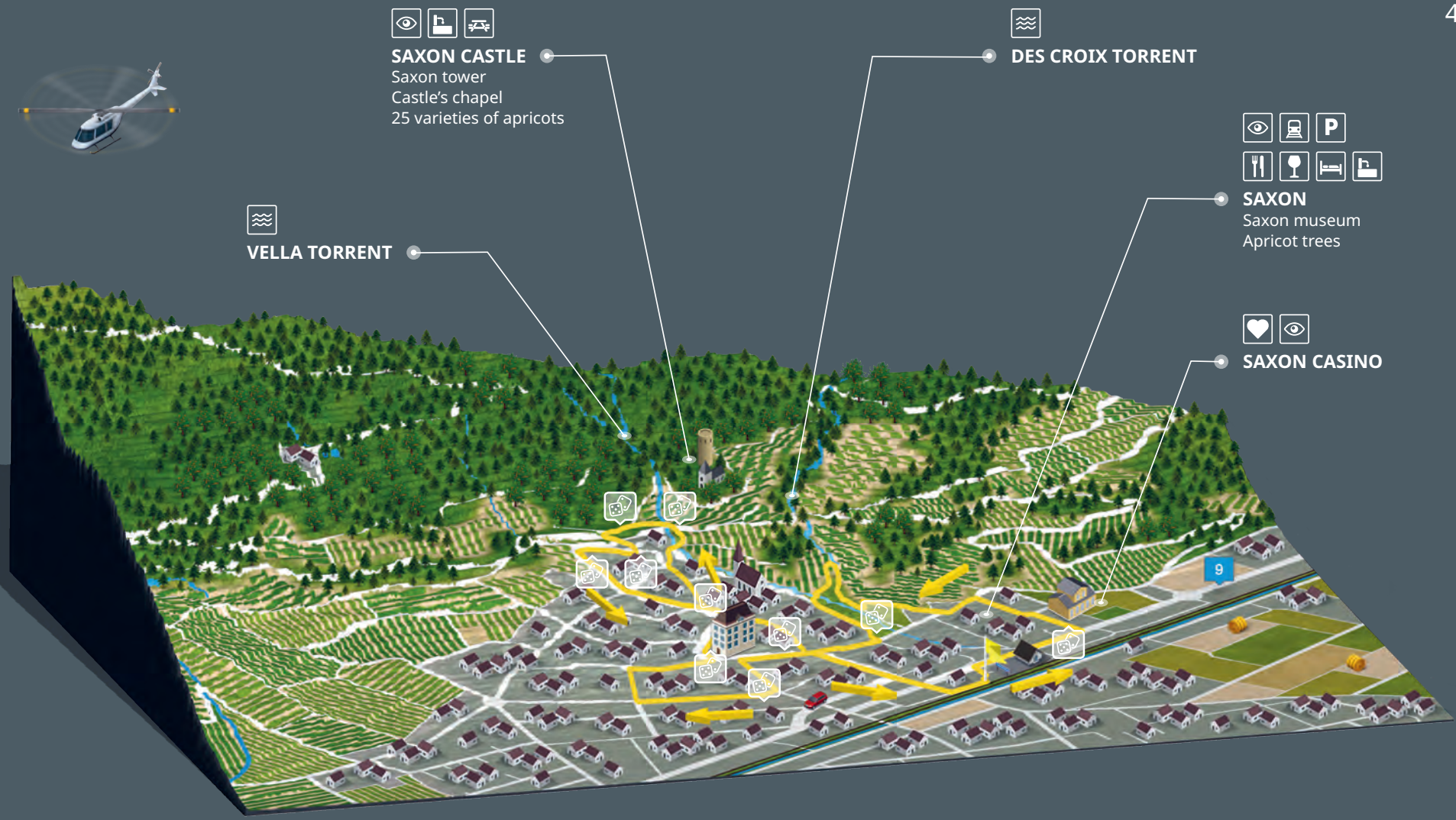
Direction panels to follow



Possible in winter but without snow

Scan this QR code to
download the GPS map.
Procedure on page 3





SAXON CASTLE
Saxon tower
Castle's chapel
25 varieties of apricots

DES CROIX TORRENT

VELLA TORRENT

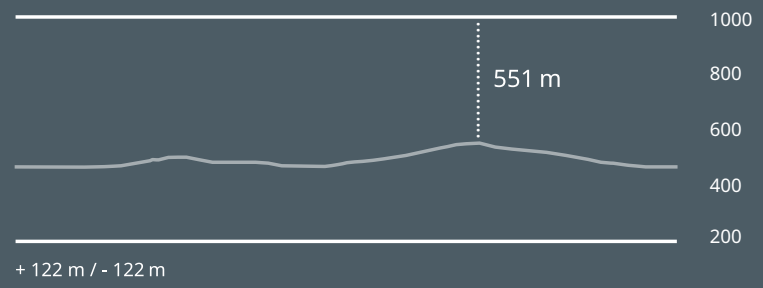
SAXON
Saxon museum
Apricot trees

SAXON CASINO

= Game

Discover the village of Saxon and its history while having fun. The fun trail offers a series of information panels presenting on one side a cultural aspect of the village and on the other, a seasonal quiz with different levels of difficulty, allowing children and adults to participate. It is an opportunity to associate legs and brains.

The journey time of 1 hour and 20 minutes does not include playing time.
The form for answering questions can be downloaded from: sdjsaxon.ch (in French only)



20

SAXON

SAXON FUN TRAIL

SAXON TRAIN STATION > CASINO > SCHOOL CENTRE >
SAXON MUSEUM > CHURCH > SAXON TRAIN STATION

4.1 KM PEDESTRIAN PATH / TARRED ROAD





1H20 1

Daydream in the casino gardens while admiring the architecture and imagining reliving the great era of the place, when players flocked from all over Europe.

Direction panels to follow

Accessible by wheelchair and pushchair, with obstacles that can be detoured.





HOLIDAYS FOR EVERYONE !

MARTIGNY RÉGION

At the crossroads of France and Italy, and in the heart of the Valais Alps, Martigny Région offers a rich cultural heritage, a mild and sunny climate and a wide range of activities. Vibrant towns, typical villages, natural and mountainous scenery, the region enjoys an excellent geographical location. Made up of several municipalities, this 300 km² territory offers all the tourist attractions so allowing you to have a wonderful holiday.

CRADLE OF VALAIS GASTRONOMY

Apricots, chestnuts, asparagus and pears are among nature's treasures that can be enjoyed. How can you resist tasting an Assiette Valaisanne consisting of fabulous mountain cheeses and cold meats from the terroir, all to be accompanied by an excellent local wine, such as Petite Arvine? To complete the meal on an excellent note, the Morand distillery offers world-famous quality brandies such as Williamine© and Abricotine.



FIND THE CHILD HIDDEN INSIDE YOU!

With several unique amusement parks and activities dedicated to all ages such as the Labyrinthe Aventure, Monstrofun, Western City, the Zoo des Marécotte or Verticalp Emosson, Martigny Région is ideal for families. The thermal pools of Saillon and Lavey-les-Bains welcome families looking for comfort and relaxation. Saunas, Turkish baths, massages, hammams are some of the services offered by these wellness centres.



ART AND TRADITIONS, A LOVE STORY

If the city of Martigny, with its great museums and rich historical past, is considered as the cultural capital of the canton, the whole region is in tune with it: a true El Dorado for lovers of art and history. The Gallo-Roman remains of Martigny invite travellers to cross the ages to discover the Gallo-Roman temple, the Amphitheatre, the Domus of Domestic Engineering as well as the Mithraeum. In Saint-Maurice, another era is highlighted with the Abbey, which is 1,500 years old. A treasure visible to the public testifies to the rich past of this place of worship.



SPORTS AND NATURE, AN IDEAL PLAYGROUND

Between waterfalls, mountain lakes, gorges, glaciers, nature reserves, bisses, forests, shimmering meadows, mountains and majestic peaks, the destination is full of breathtaking landscapes. To discover these panoramas is to fill one's head with unforgettable memories. Adrenaline and emotion are the key words describing the sports activities of the region. From canyoning, downhill mountain biking or scooter riding to windsurfing, climbing, via ferrata, zip line or paragliding, adventure guaranteed!



MARTIGNY RÉGION

Avenue de la Gare 6

1920 Martigny

+41 27 720 49 49

info@martigny-region.ch

www.martigny-region.ch

#martignyregion

